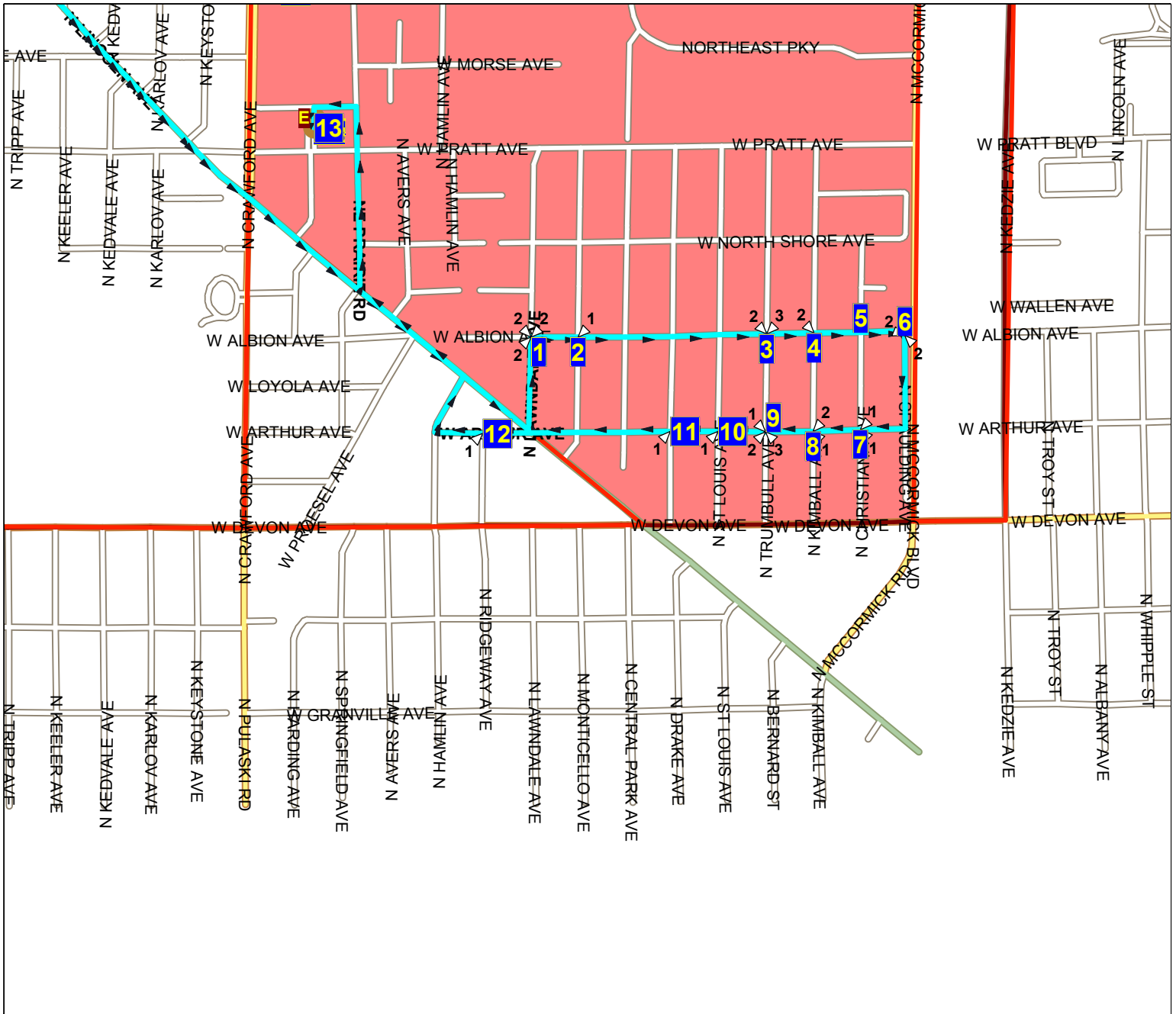


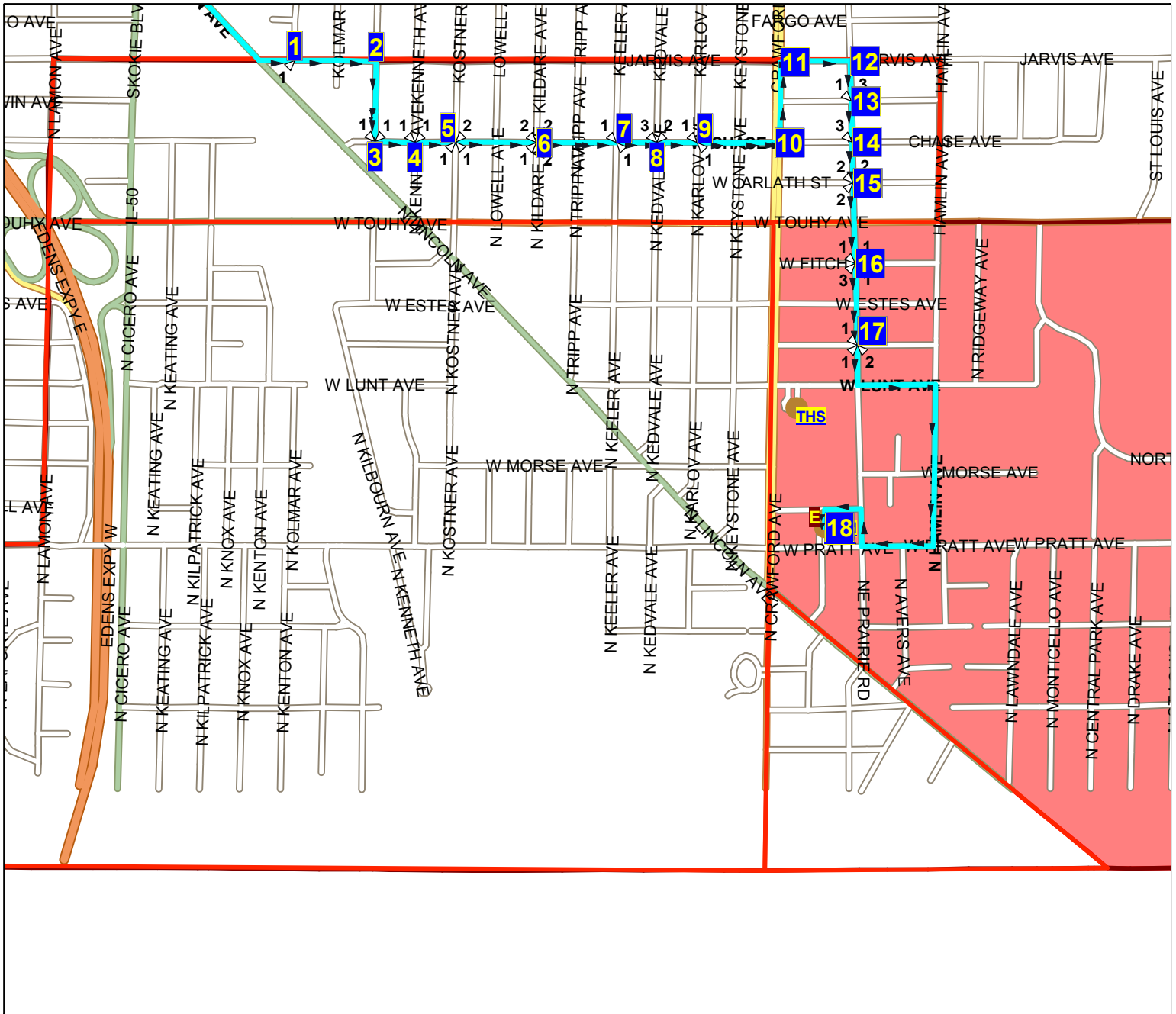
First Planning Solutions Route Map



Route: **RH2AM**
 Vehicle: **8047**
 Anchor: **RHS**
 Start Time: **7:23 AM**
 Pickups: **32**
 Distance: **5.65 mi.**

Desc: **RUTLEDGE HALL**
 Driver: **SANDRA BANKS**
 Max Load: **32**
 Arrival Time: **7:45 AM**
 Transfers On: **0**
 Transfers Off: **0**
 Days: **MTWHF Display Day:M**

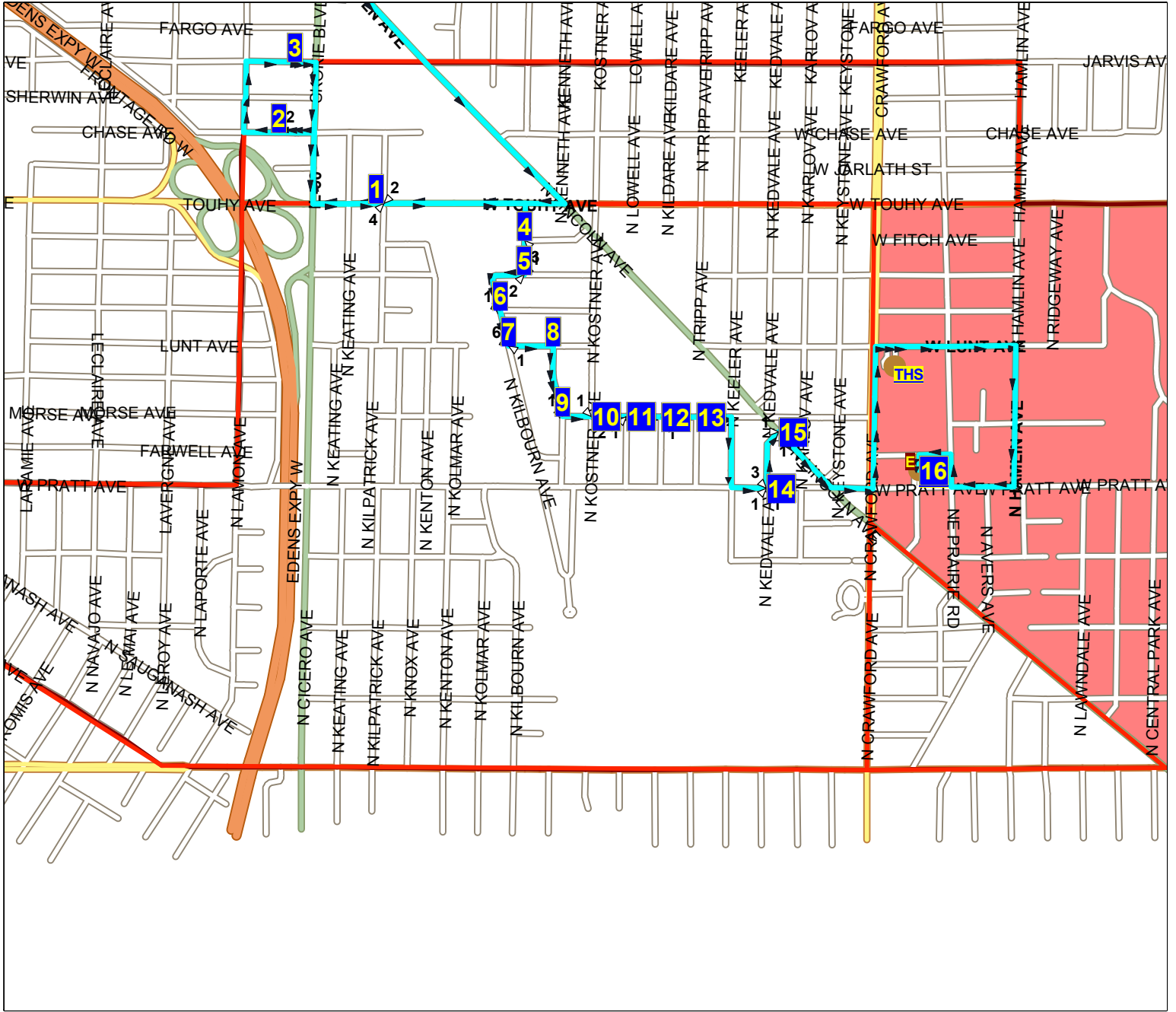
First Planning Solutions Route Map



Route: **RH3AM**
 Vehicle: **8050**
 Anchor: **RHS**
 Start Time: **7:26 AM**
 Pickups: **48**
 Distance: **4.50 mi.**

Desc: **RUTLEDGE HALL**
 Driver: **OPEN NILES WEST 26**
 Max Load: **48**
 Arrival Time: **7:53 AM**
 Transfers On: **0**
 Transfers Off: **0**
 Days: **MTWHF Display Day:M**

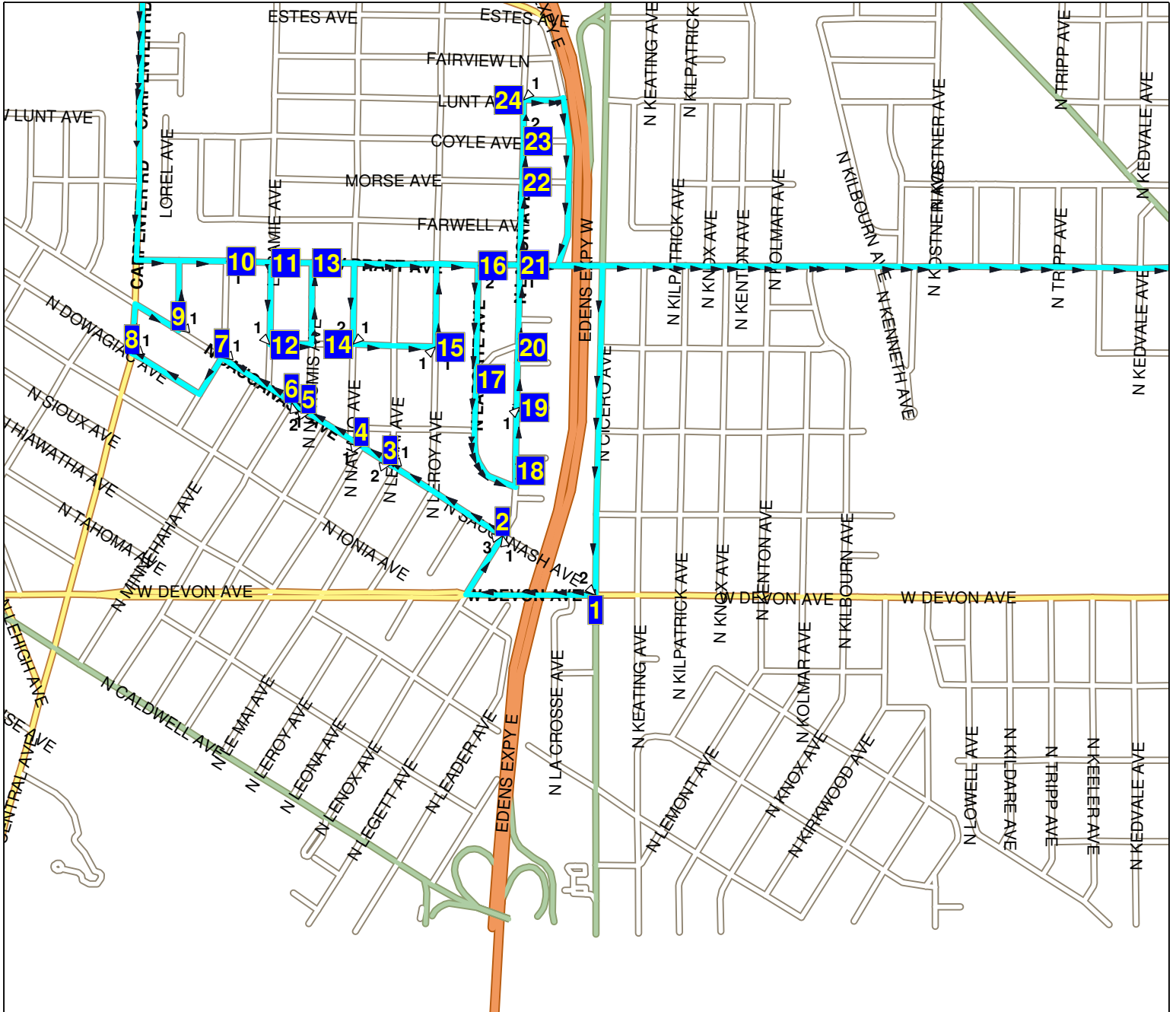
First Planning Solutions Route Map



Route: **RH5AM**
Vehicle: **8039**
Anchor: **RHS**
Start Time: **7:26 AM**
Pickups: **35**
Distance: **6.25 mi.**

Desc: **RUTLEDGE HALL**
Driver: **ALLEGRA FRANKLIN**
Max Load: **35**
Arrival Time: **7:55 AM**
Transfers On: **0**
Transfers Off: **0**
Days: **MTWHF Display Day:M**

First Planning Solutions Route Map



Route: **RH6AM**
 Vehicle: **8026**
 Anchor: **RHS**
 Start Time: **7:16 AM**
 Pickups: **30**
 Distance: **7.93 mi.**

Desc: **RUTLEDGE HALL**
 Driver: **VERNIER, DANIEL**
 Max Load: **30**
 Arrival Time: **7:49 AM**
 Transfers On: **0**
 Transfers Off: **0**
 Days: **MTWHF Display Day:M**

