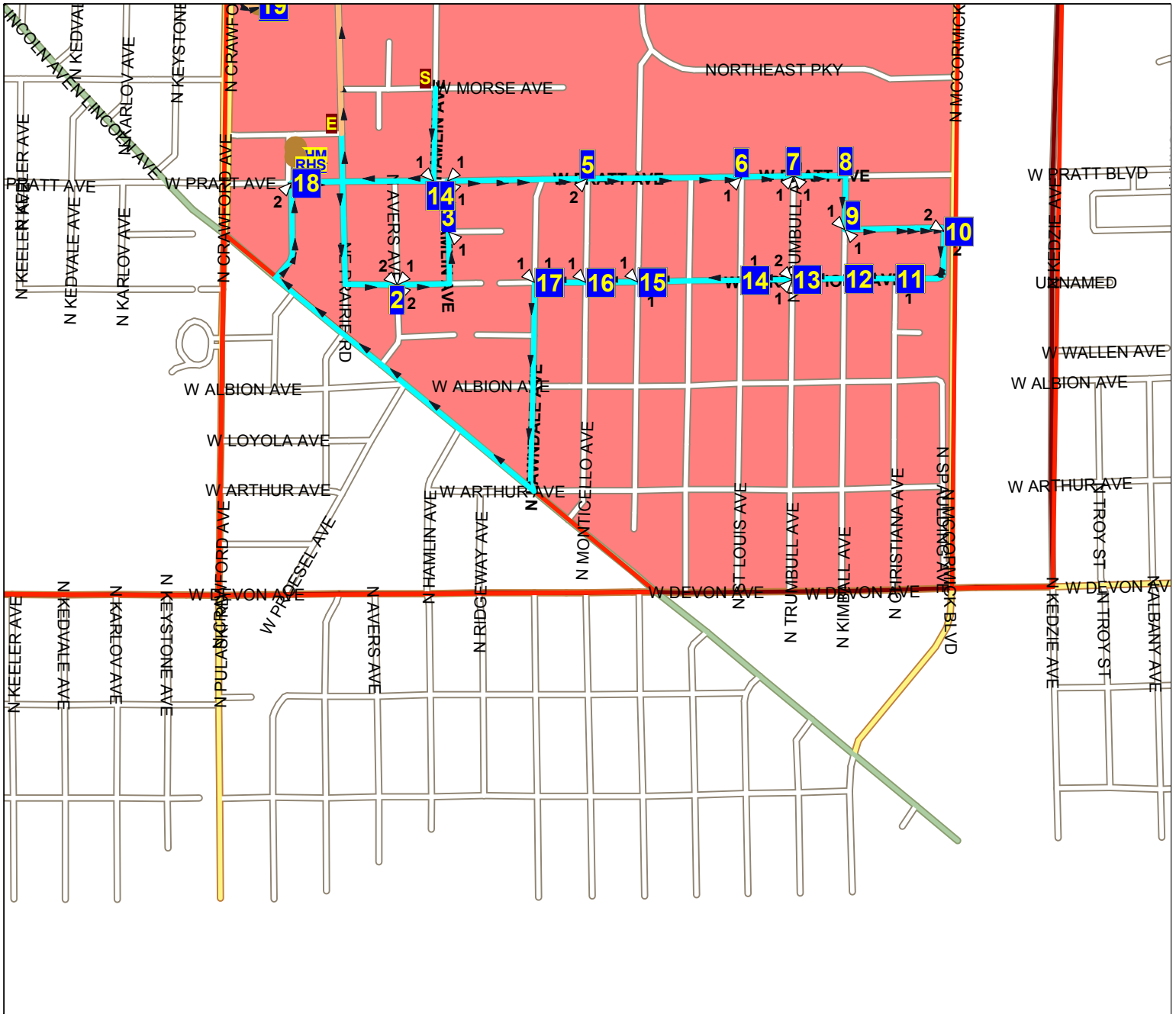


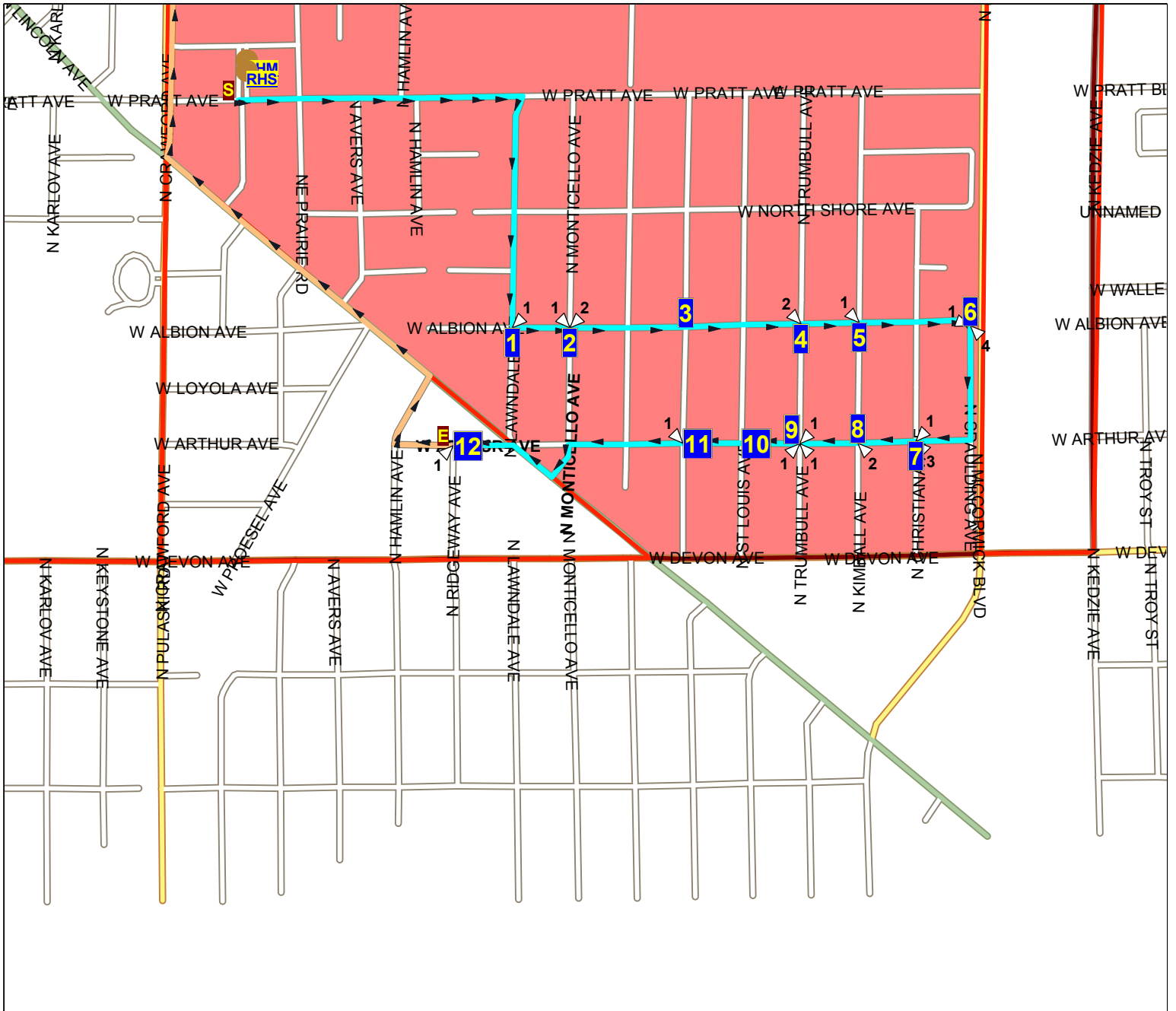
First Planning Solutions Route Map



Route: **TH1AM**
Vehicle: **8026**
Anchor: **THS**
Start Time: **7:48 AM**
Pickups: **32**
Distance: **3.07 mi.**

Desc: **TODD HALL**
Driver: **VERNIER, DANIEL**
Max Load: **32**
Arrival Time: **8:10 AM**
Transfers On: **0**
Transfers Off: **0**
Days: **MTWHF Display Day:M**

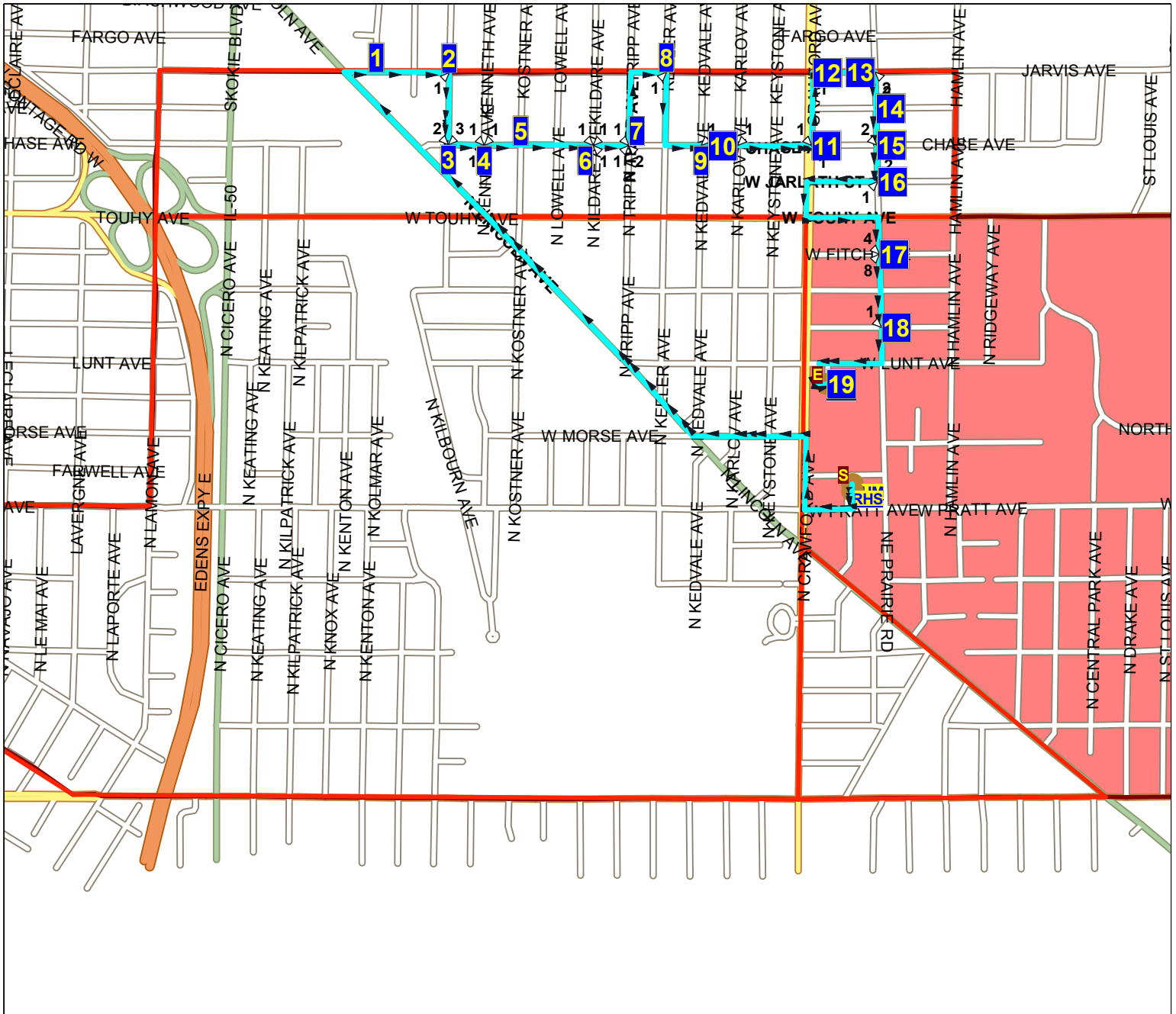
First Planning Solutions Route Map



Route: **TH2AM**
 Vehicle: **294**
 Anchor: **THS**
 Start Time: **7:53 AM**
 Pickups: **23**
 Distance: **2.68 mi.**

Desc: **TODD HALL**
 Driver:
 Max Load: **23**
 Arrival Time: **8:10 AM**
 Transfers On: **0**
 Transfers Off: **0**
 Days: **MTWHF Display Day:M**

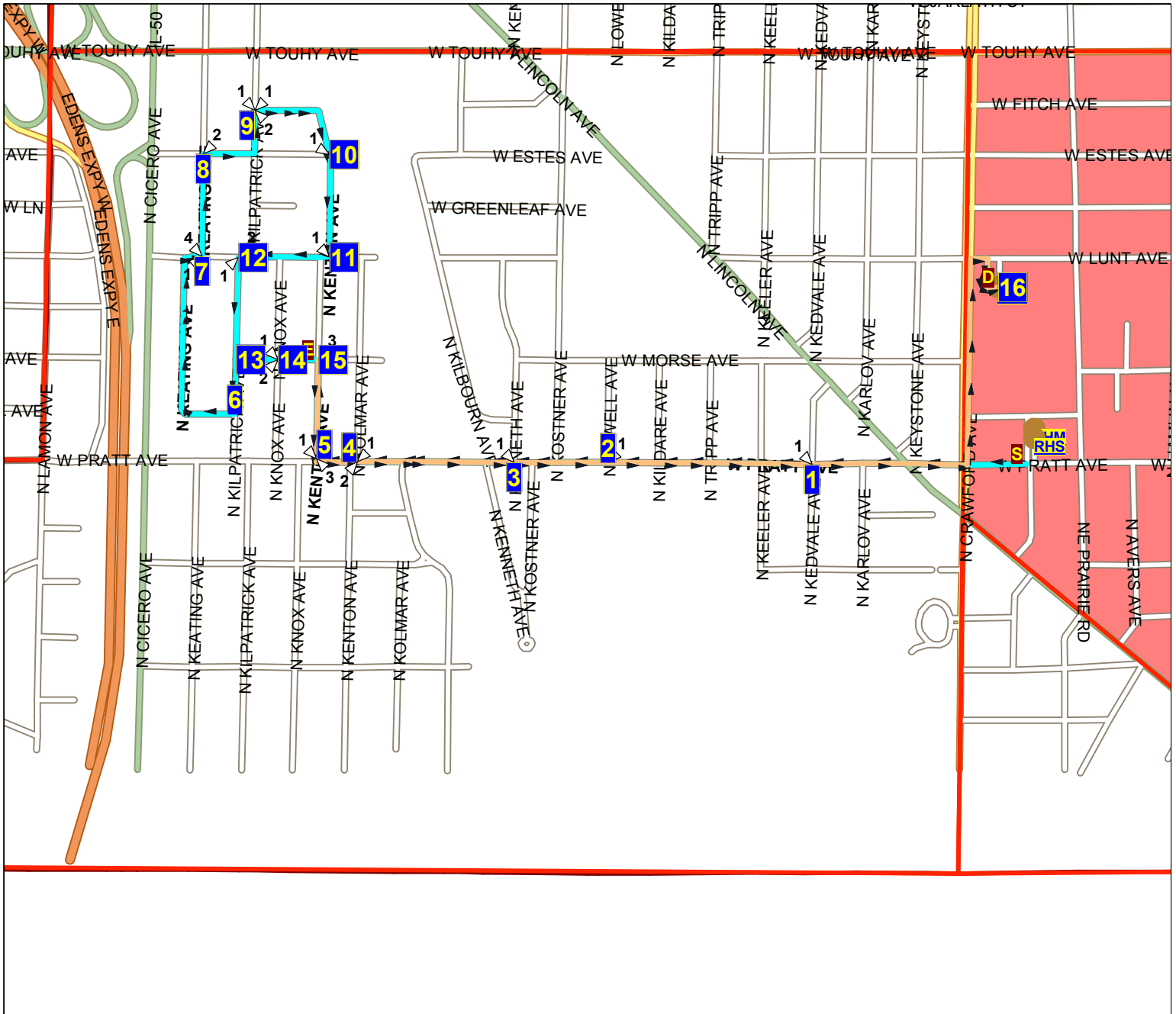
First Planning Solutions Route Map



Route: **TH3AM**
Vehicle: **293**
Anchor: **THS**
Start Time: **7:45 AM**
Pickups: **44**
Distance: **3.64 mi.**

Desc: **TODD HALL**
Driver: **LILY CRUZ**
Max Load: **44**
Arrival Time: **8:10 AM**
Transfers On: **0**
Transfers Off: **0**
Days: **MTWHF Display Day:M**

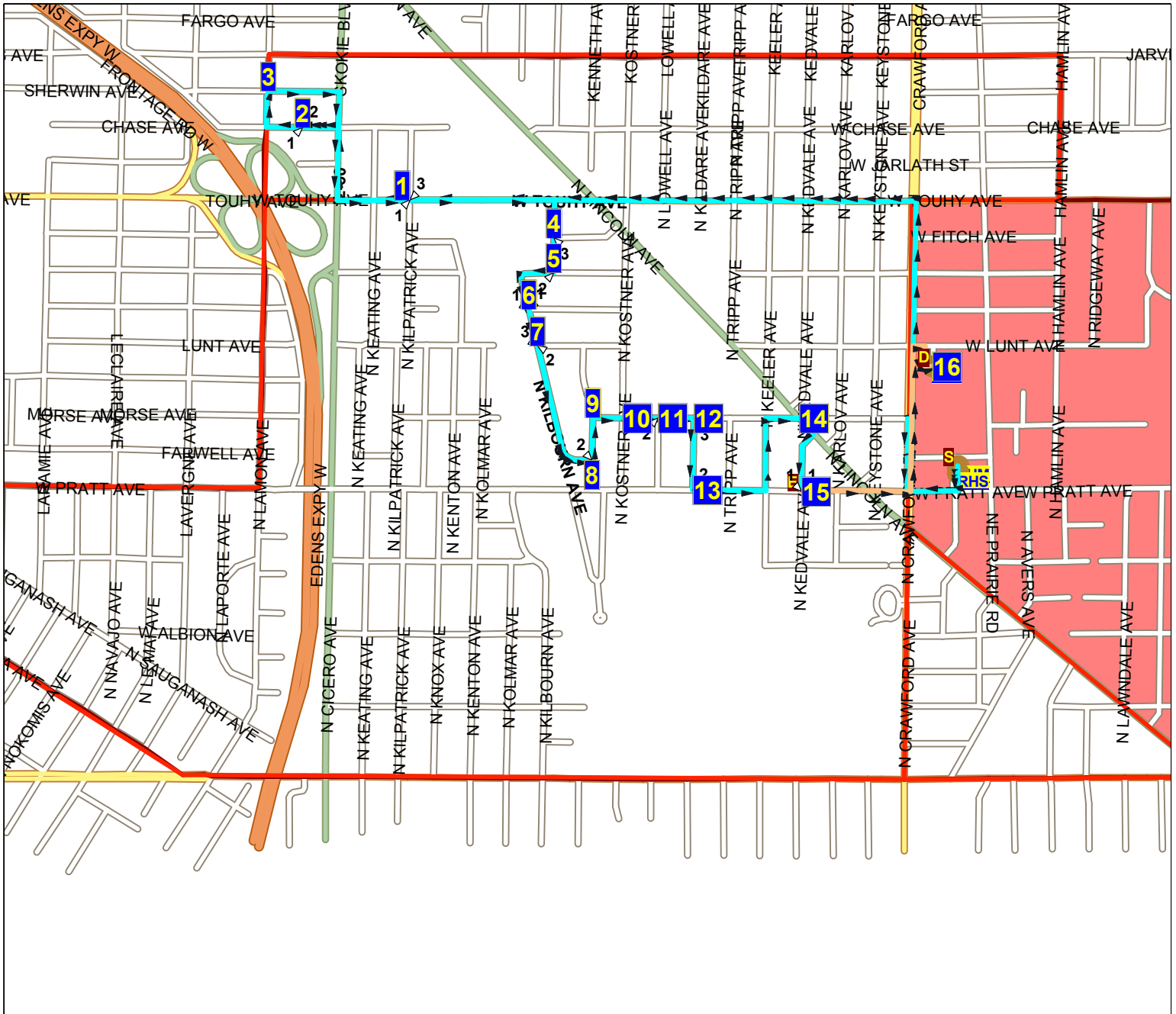
First Planning Solutions Route Map



Route: **TH4AM**
 Vehicle: **277**
 Anchor: **THS**
 Start Time: **7:49 AM**
 Pickups: **32**
 Distance: **3.51 mi.**

Desc: **TODD HALL**
 Driver: **RUTHIE CLARK**
 Max Load: **32**
 Arrival Time: **8:10 AM**
 Transfers On: **0**
 Transfers Off: **0**
 Days: **MTWHF Display Day:M**

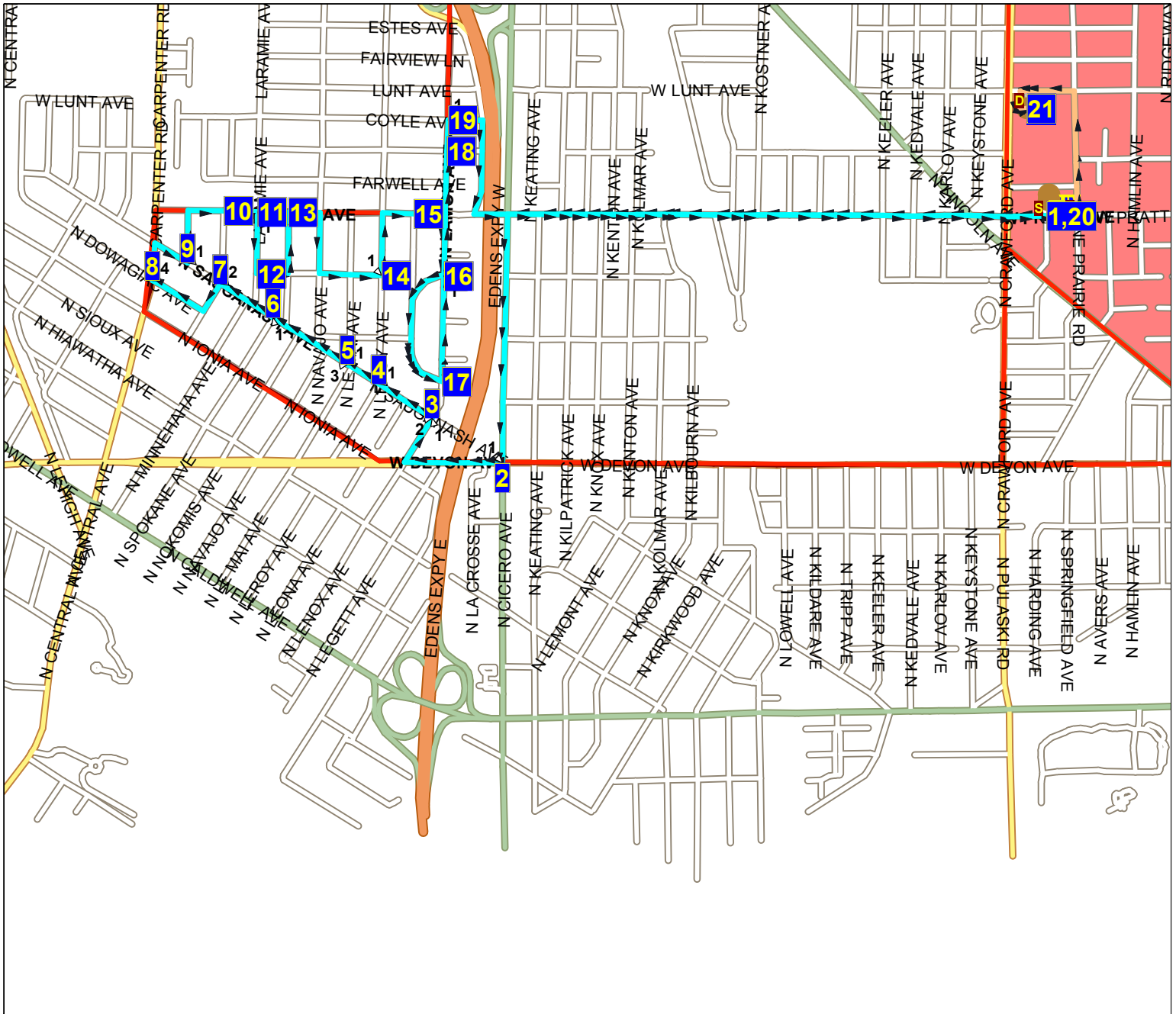
First Planning Solutions Route Map



Route: **TH5AM**
 Vehicle: **278**
 Anchor: **THS**
 Start Time: **7:45 AM**
 Pickups: **30**
 Distance: **4.81 mi.**

Desc: **TODD HALL**
 Driver: **HOLMES, DERRICK**
 Max Load: **30**
 Arrival Time: **8:10 AM**
 Transfers On: **0**
 Transfers Off: **0**
 Days: **MTWHF Display Day:M**

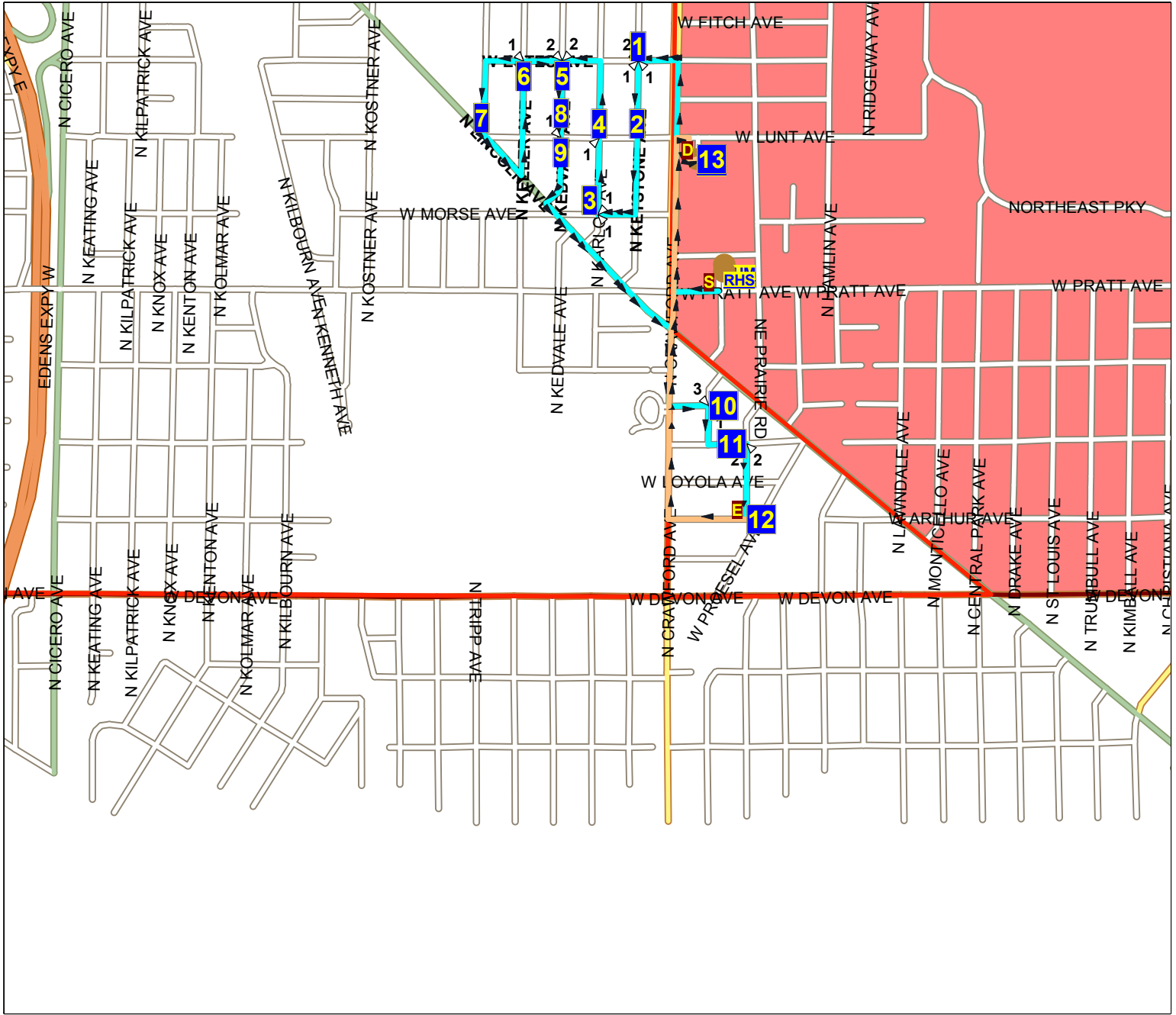
First Planning Solutions Route Map



Route: **TH6AM**
 Vehicle: **279**
 Anchor: **THS**
 Start Time: **7:41 AM**
 Pickups: **21**
 Distance: **6.65 mi.**

Desc: **TODD HALL**
 Driver: **DANIELLE PERRIN**
 Max Load: **21**
 Arrival Time: **8:10 AM**
 Transfers On: **0**
 Transfers Off: **0**
 Days: **MTWHF Display Day:M**

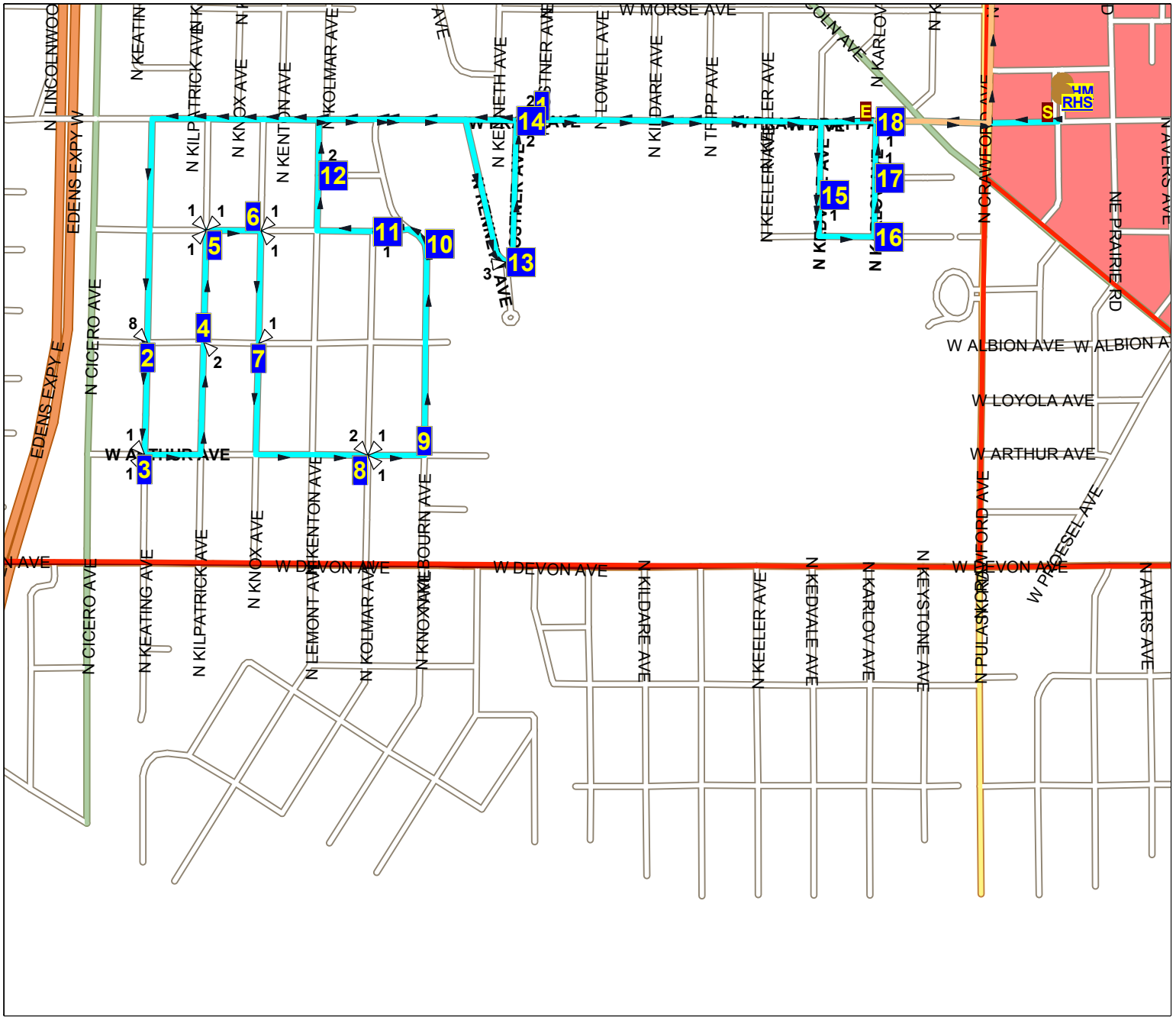
First Planning Solutions Route Map



Route: **TH7AM**
 Vehicle: **280**
 Anchor: **THS**
 Start Time: **7:52 AM**
 Pickups: **21**
 Distance: **3.54 mi.**

Desc: **TODD HALL**
 Driver: **TIMMONS, MARSHAWN**
 Max Load: **21**
 Arrival Time: **8:10 AM**
 Transfers On: **0**
 Transfers Off: **0**
 Days: **MTWHF Display Day:M**

First Planning Solutions Route Map



Route: **TH8AM**
 Vehicle: **281**
 Anchor: **THS**
 Start Time: **7:45 AM**
 Pickups: **35**
 Distance: **4.31 mi.**

Desc: **TODD HALL**
 Driver: **FLORES, MARIA**
 Max Load: **35**
 Arrival Time: **8:10 AM**
 Transfers On: **0**
 Transfers Off: **0**
 Days: **MTWHF Display Day:M**