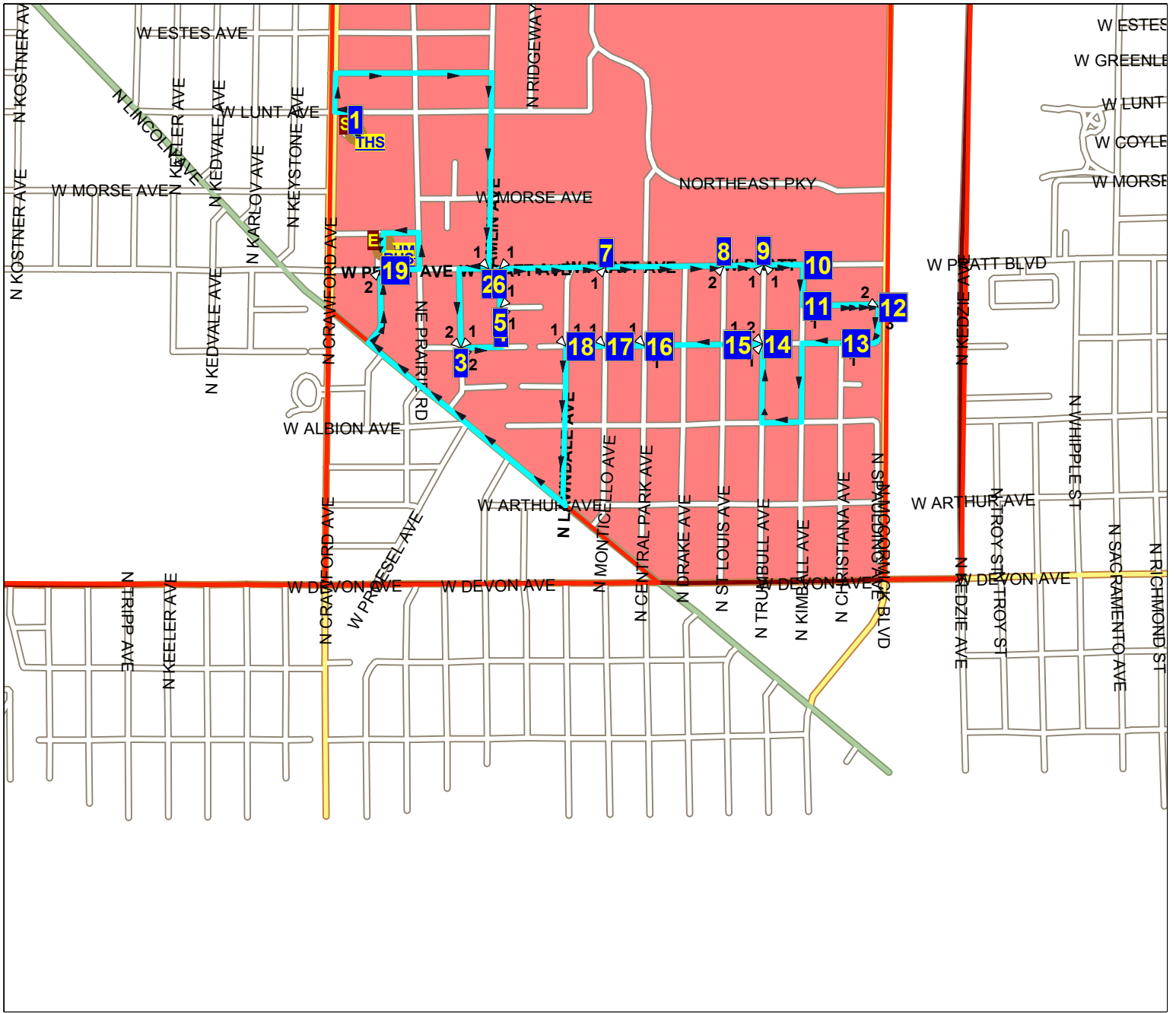


# First Planning Solutions Route Map

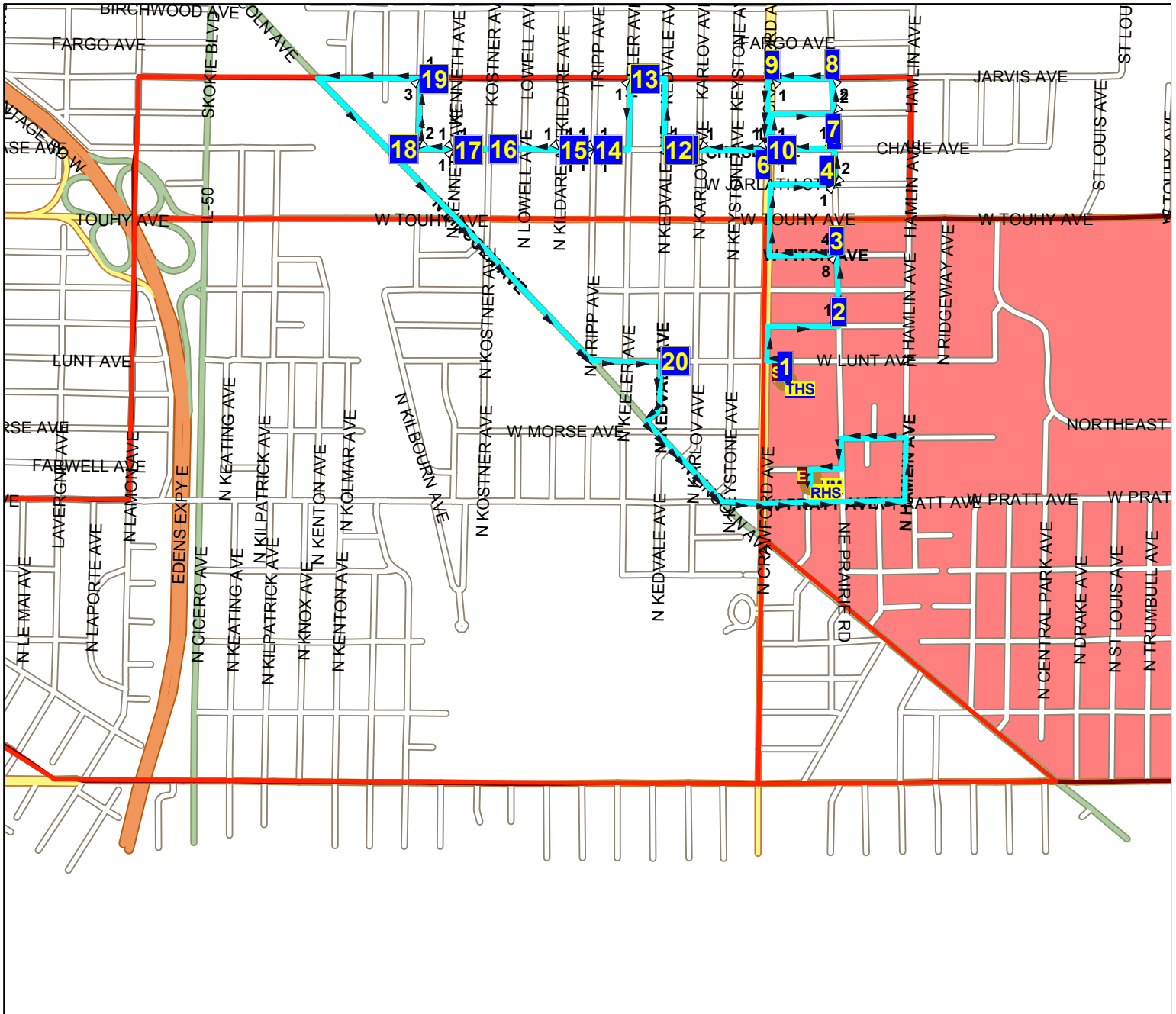


Route: **TH1PM**  
 Vehicle: **8026**  
 Anchor: **THS**  
 Depart Time: **3:00 PM**  
 Dropoffs: **32**  
 Distance: **3.50 mi.**

Desc: **TODD HALL**  
 Driver: **VERNIER, DANIEL**  
 Max Load: **32**  
 End Time: **3:23 PM**  
 Transfers On: **0**  
 Transfers Off: **0**  
 Days: **MTWHF Display Day:M**



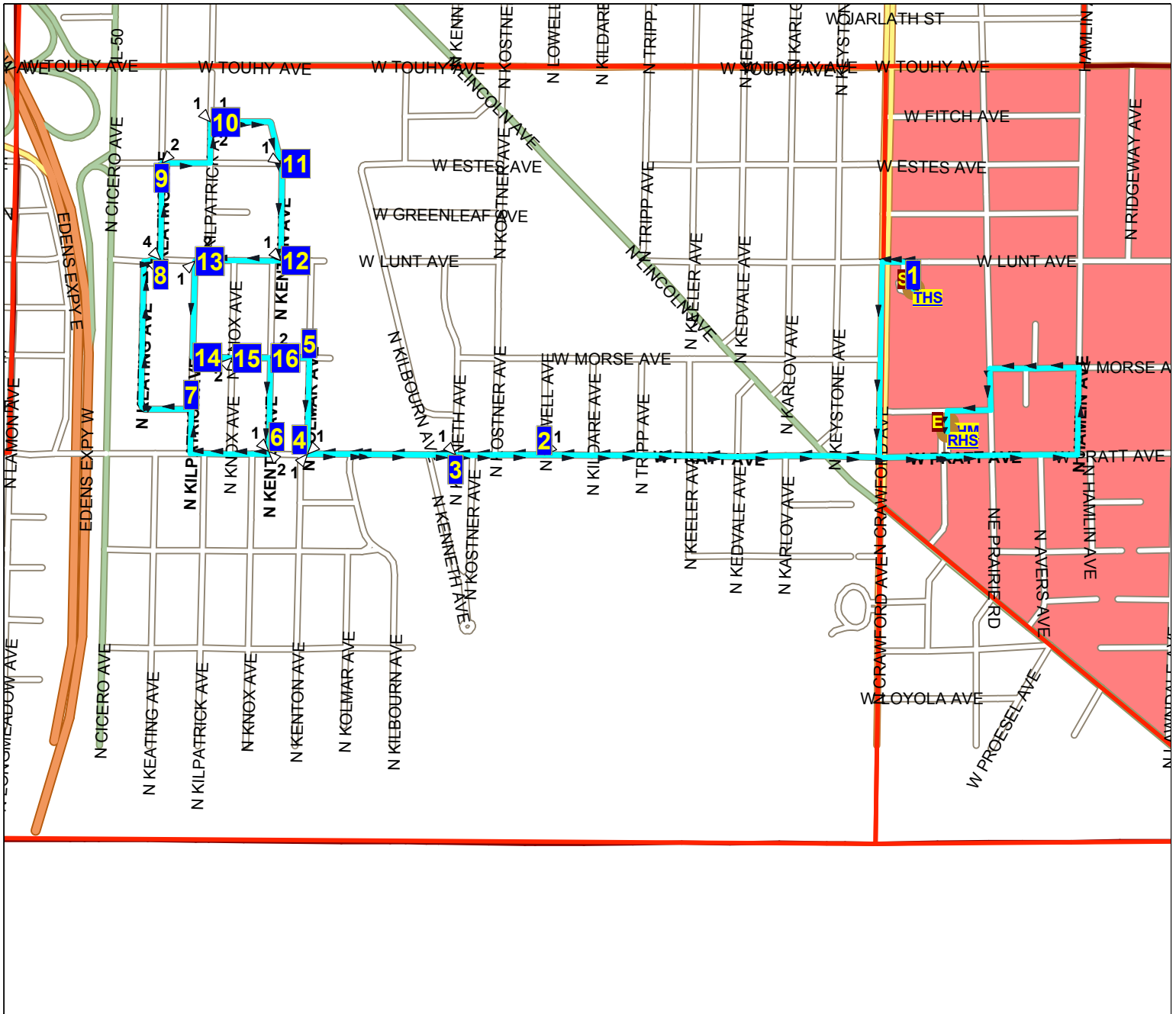
# First Planning Solutions Route Map



Route: **TH3PM**  
 Vehicle: **8032**  
 Anchor: **THS**  
 Depart Time: **3:00 PM**  
 Dropoffs: **45**  
 Distance: **4.39 mi.**

Desc: **TODD HALL**  
 Driver: **CAROL SINGLETON**  
 Max Load: **45**  
 End Time: **3:28 PM**  
 Transfers On: **0**  
 Transfers Off: **0**  
 Days: **MTWHF Display Day:M**

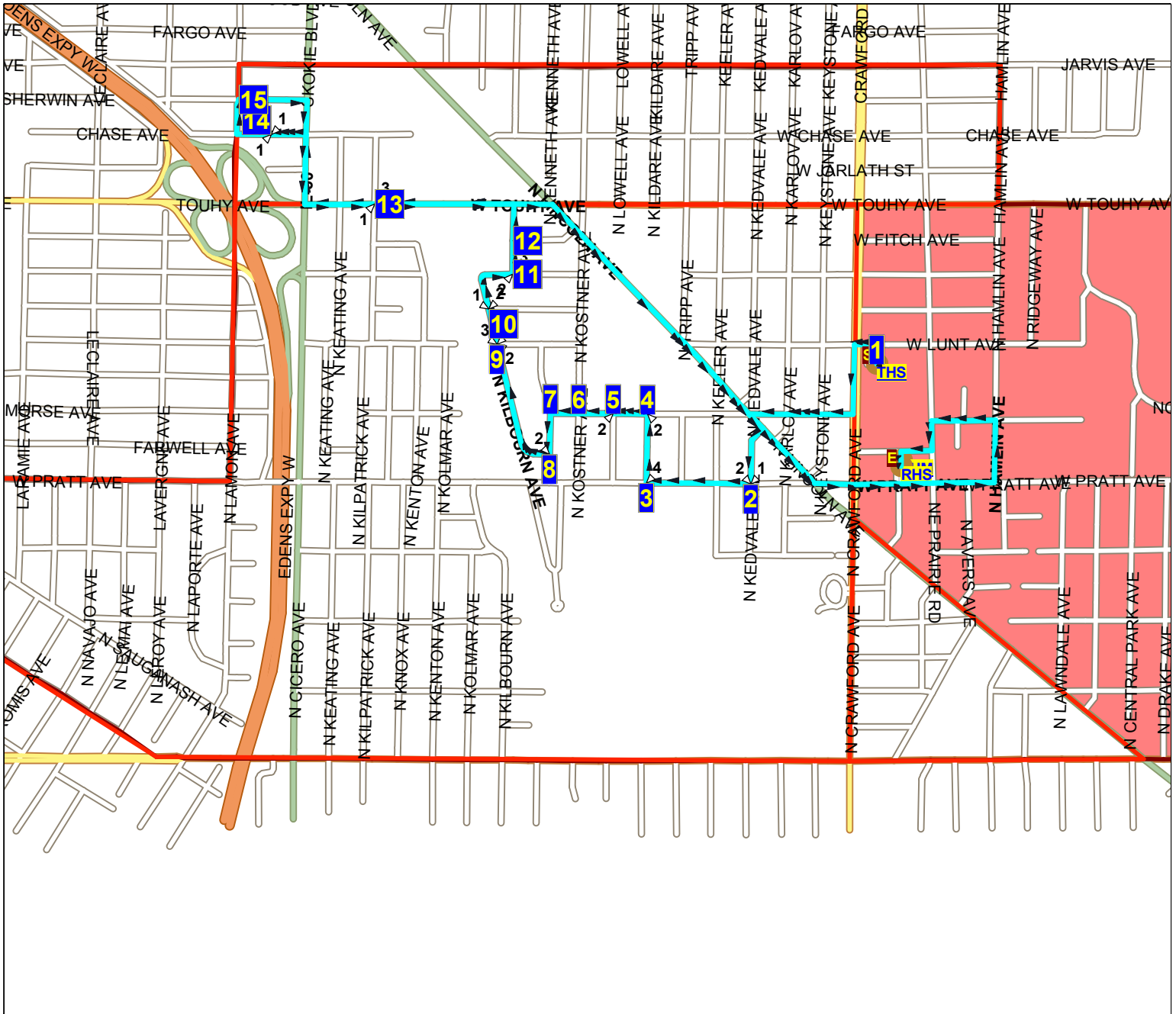
# First Planning Solutions Route Map



Route: **TH4PM**  
 Vehicle: **8029**  
 Anchor: **THS**  
 Depart Time: **3:00 PM**  
 Dropoffs: **27**  
 Distance: **4.16 mi.**

Desc: **TODD HALL**  
 Driver: **JONATHAN HALL**  
 Max Load: **27**  
 End Time: **3:22 PM**  
 Transfers On: **0**  
 Transfers Off: **0**  
 Days: **MTWHF Display Day:M**

# First Planning Solutions Route Map

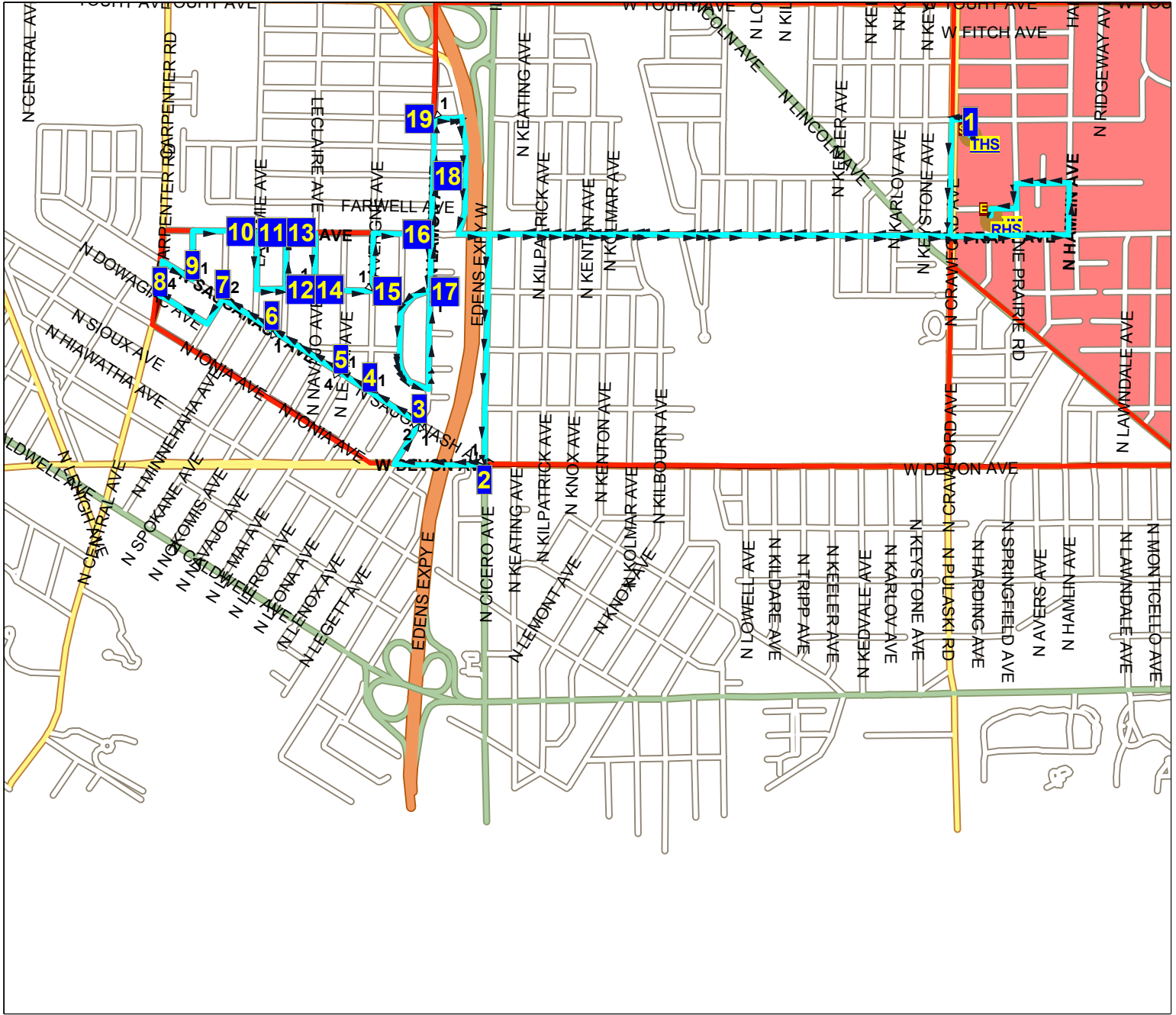


Route: **TH5PM**  
 Vehicle: **8036**  
 Anchor: **THS**  
 Depart Time: **3:00 PM**  
 Dropoffs: **33**  
 Distance: **4.47 mi.**

Desc: **TODD HALL PM**  
 Driver: **MARILU HERRERA**  
 Max Load: **33**  
 End Time: **3:24 PM**  
 Transfers On: **0**  
 Transfers Off: **0**  
 Days: **MTWHF Display Day:M**



# First Planning Solutions Route Map



Route: **TH6PM**  
 Vehicle: **8030**  
 Anchor: **THS**  
 Depart Time: **3:00 PM**  
 Dropoffs: **23**  
 Distance: **7.07 mi.**

Desc: **TODD HALL**  
 Driver: **MICHELE LAWRENCE**  
 Max Load: **23**  
 End Time: **3:30 PM**  
 Transfers On: **0**  
 Transfers Off: **0**  
 Days: **MTWHF Display Day:M**



